



JUNCTION 68 - LOBLEY HILL

A1 SB
A1 NB

DUKESWAY

Public footpath
(gateshead No. 8)

A1 SB
A1 NB

COACH ROAD

CROSS LANE

TEAM VALLEY
TRADING ESTATE

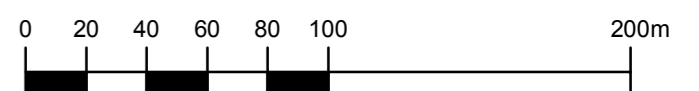
Continues on Sheet 2

A1 SB
A1 NB

- KEY:**
- Order limits
 - Permanent acquisition of land
 - Temporary possession and use of land
 - Permanent acquisition of rights over land
 - Acquisition of land except for highway/railway beneath soffit level of bridge
 - Acquisition of land above ground level and temporary possession and use of land at ground level
 - Permanent acquisition of rights over subsoil including temporary possession and use of land
 - Local Authority boundary
 - Public Right of Way
 - Work centreline (approx)
 - Highway Work limit of deviation
 - Construction Compound
 - Non Linear Works
 - Utility diversion centreline (approx)
 - Non Highway Works Limit of Deviation (approx) different colours are provided only to differentiate between overlapping limits
 - Commencement of Work (approx)
 - Termination of Work (approx)
 - Transition between Work (approx)
 - Proposed new Gantry area
 - Gantry - Type 1 Cantilever Gantry
 - Gantry - Type 2 Super-span Gantry
 - Proposed discharge point
 - Existing discharge point

DRAFT

SCALE 1:2500



Rev	Date	Description	By	Eng' Chk	Desc' Chk	App'd
0	15/11/2019	RESPONSE TO SECTION 51 ADVICE	PM	CVM	SC	NR

Response to Section 51 Advice S0

PINS Reference Number TR010031



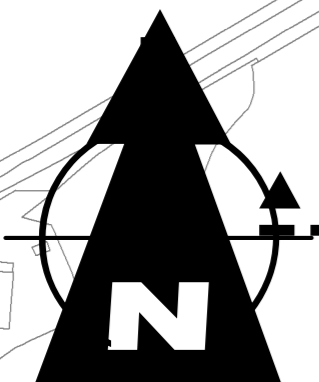
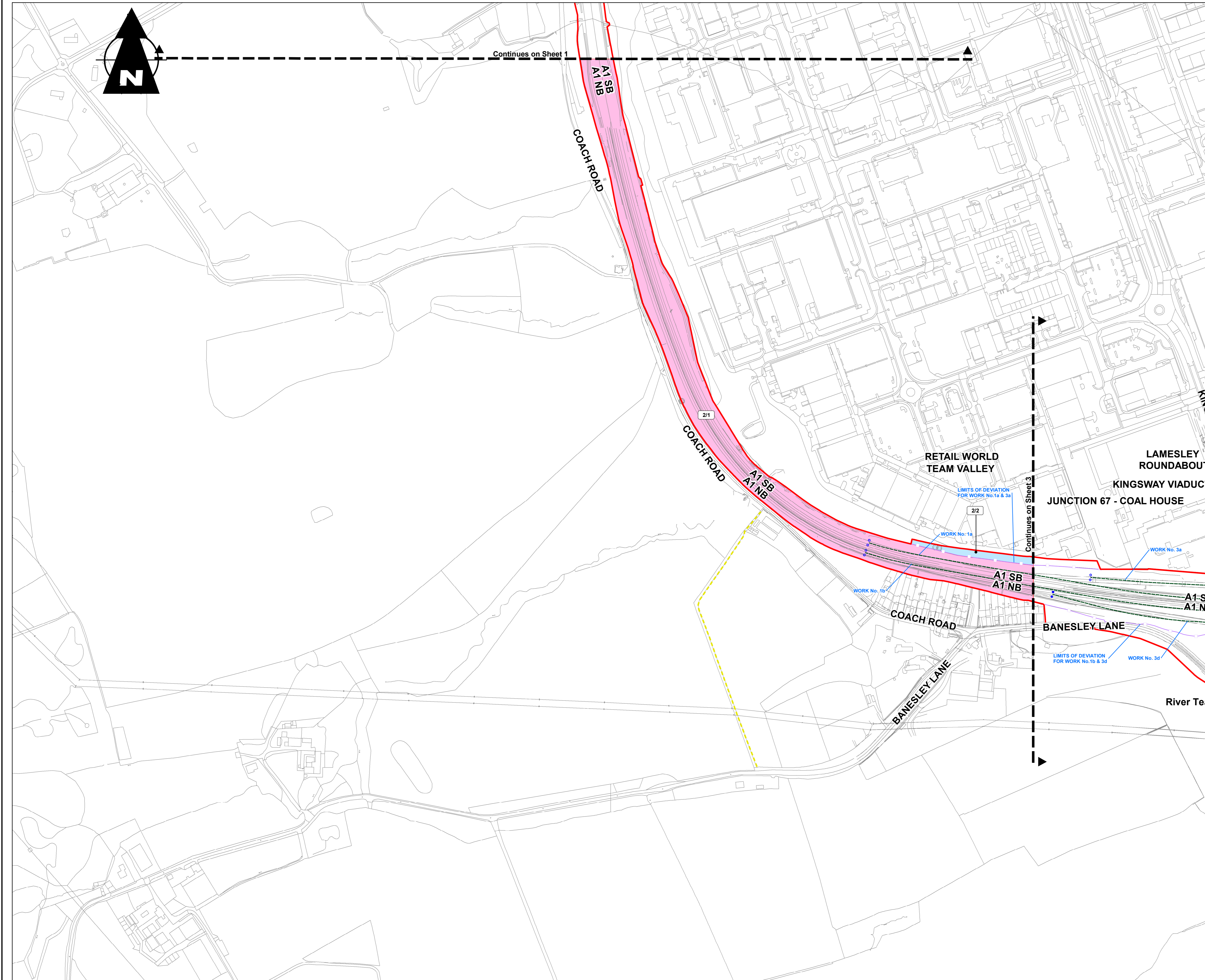
Client A1 Birtley to Coal House

Drawing Title COMPOSITE LAND AND WORKS PLANS
SHEET 1 OF 5
REGULATION 5(2)(i)

Scale	Drawn	Checked	Approved	Authorised
1:2,500	PM	CVM	SC	NR

Original Size	Date	Date	Date	Date
A1	15/11/2019	15/11/2019	15/11/2019	15/11/2019

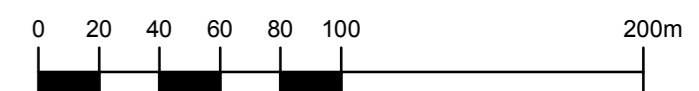
Drawing Number	Originator	Volume	Revision
HE551462	WSP	LSI	P00



- KEY:**
- Order limits
 - Permanent acquisition of land
 - Temporary possession and use of land
 - Permanent acquisition of rights over land
 - Acquisition of land except for highway/railway beneath soffit level of bridge
 - Acquisition of land above ground level and temporary possession and use of land at ground level
 - Permanent acquisition of rights over subsoil including temporary possession and use of land
 - Local Authority boundary
 - Public Right of Way
 - Work centreline (approx)
 - Highway Work limit of deviation
 - Construction Compound
 - Non Linear Works
 - Utility diversion centreline (approx)
 - Non Highway Works Limit of Deviation (approx) different colours are provided only to differentiate between overlapping limits
 -
 - Commencement of Work (approx)
 - Termination of Work (approx)
 - Transition between Work (approx)
 - Proposed new Gantry area
 - Gantry - Type 1 Cantilever Gantry
 - Gantry - Type 2 Super-span Gantry
 - Proposed discharge point
 - Existing discharge point

DRAFT

SCALE 1:2500



Rev	Date	Description	By	Eng' Chk	Desc' Chk	App'd
0	15/11/2019	RESPONSE TO SECTION 51 ADVICE	PM	CVM	SC	NR

Response to Section 51 Advice S0

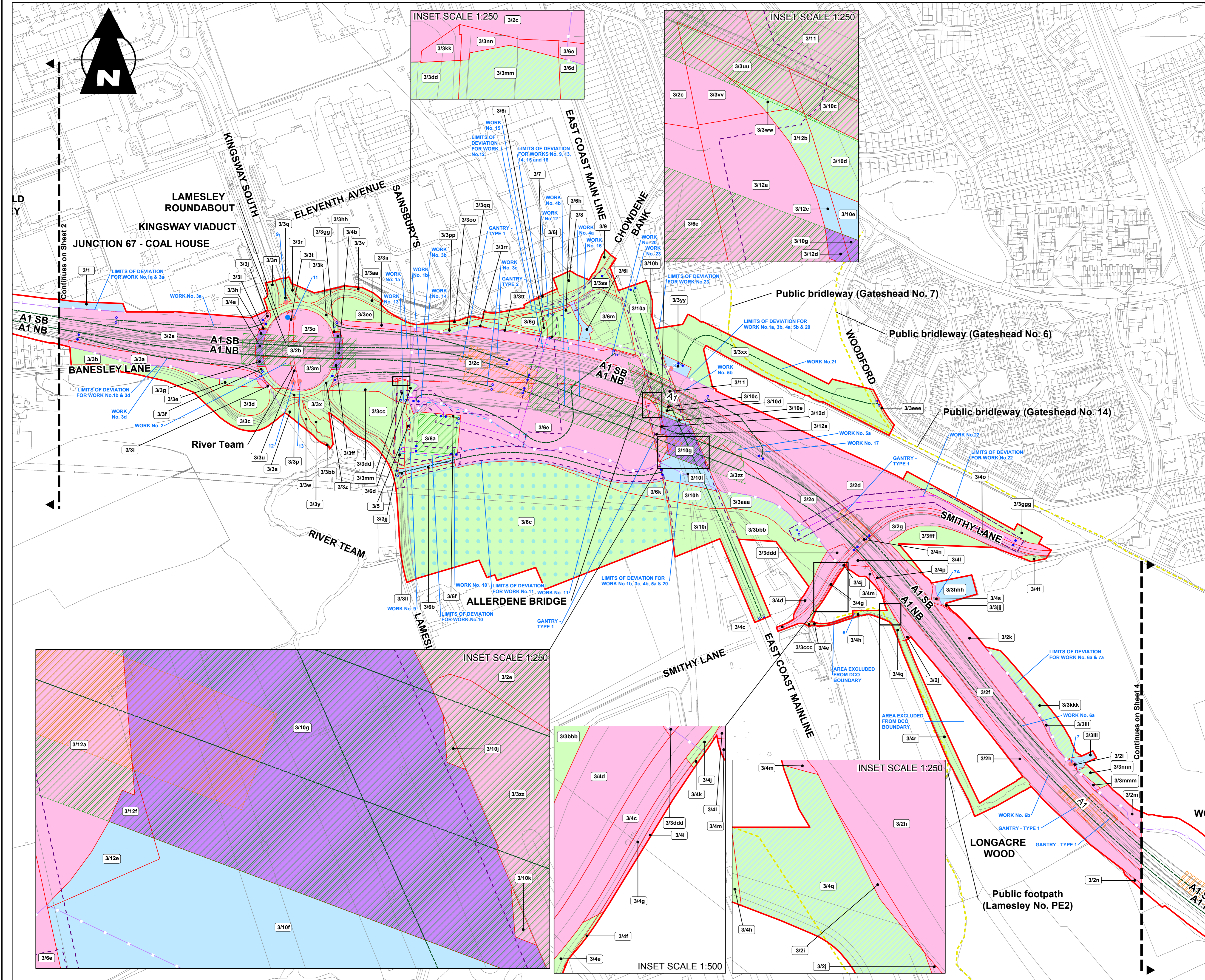
PINS Reference Number TR010031



Client A1 Birtley to Coal House

Drawing Title COMPOSITE LAND AND WORKS PLANS
SHEET 2 OF 5
REGULATION 5(2)(i)

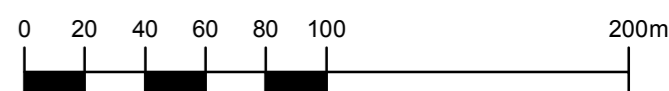
Scale	1:2,500	Drawn	PM	Checked	CVM	Approved	SC	Authorised	NR
Original Size	A1	Date	15/11/2019	Date	15/11/2019	Date	15/11/2019	Date	15/11/2019
Drawing Number	HE551462	Originator	WSP	Volume	LSI	Revision	P00		
Section	ZZ	Type	X	DR	ZL	5002	PW Stage Code	3	



- KEY:**
- Order limits
 - Permanent acquisition of land
 - Temporary possession and use of land
 - Permanent acquisition of rights over land
 - Acquisition of land except for highway/railway beneath soffit level of bridge
 - Acquisition of land above ground level and temporary possession and use of land at ground level
 - Permanent acquisition of rights over subsoil including temporary possession and use of land
 - Local Authority boundary
 - Public Right of Way
 - Work centreline (approx)
 - Highway Work limit of deviation
 - Construction Compound
 - Non Linear Works
 - Utility diversion centreline (approx)
 - Non Highway Works Limit of Deviation (approx) different colours are provided only to differentiate between overlapping limits
 - Commencement of Work (approx)
 - Termination of Work (approx)
 - Transition between Work (approx)
 - Proposed new Gantry area
 - Gantry - Type 1 Cantilever Gantry
 - Gantry - Type 2 Super-span Gantry
 - Proposed discharge point
 - Existing discharge point

DRAFT

SCALE 1:2500



Rev	Date	Description	By	Eng'g	Dec'k	App'd
0	15/11/2019	RESPONSE TO SECTION 51 ADVICE	PM	CVM	SC	NR

Response to Section 51 Advice S0

PINS Reference Number TR010031



Project Title A1 Birtley to Coal House

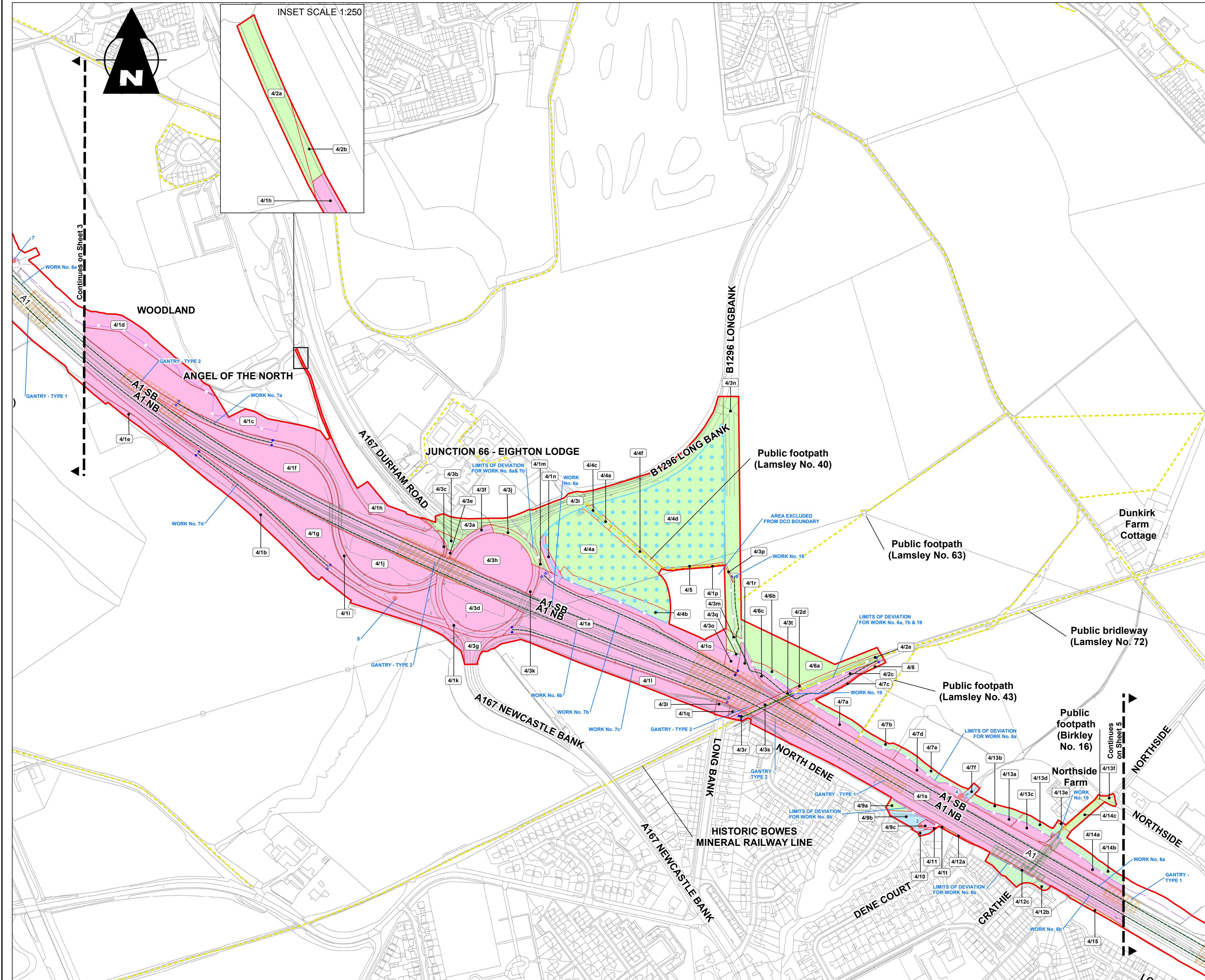
Drawing Title COMPOSITE LAND AND WORKS PLANS SHEET 3 OF 5 REGULATION 5(2)(i)

Scale	Drawn	Checked	Approved	Authorised
1:2,500	PM	CVM	SC	NR

Original Size	Date	Date	Date	Date
A1	15/11/2019	15/11/2019	15/11/2019	15/11/2019

HE551462 WSP LSI P00

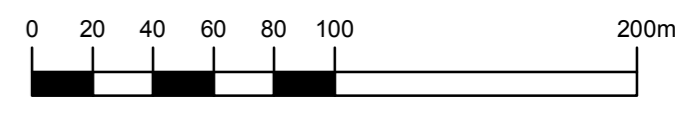
HE551462-WSP-LLO-ZZ-X-DR-GI-5003



- KEY:**
- Order limits
 - Permanent acquisition of land
 - Temporary possession and use of land
 - Permanent acquisition of rights over land
 - Acquisition of land except for highway/railway beneath soffit level of bridge
 - Acquisition of land above ground level and temporary possession and use of land at ground level
 - Permanent acquisition of rights over subsoil including temporary possession and use of land
 - Local Authority boundary
 - Public Right of Way
 - Work centreline (approx)
 - Highway Work limit of deviation
 - Construction Compound
 - Non Linear Works
 - Utility diversion centreline (approx)
 - Non Highway Works Limit of Deviation (approx) different colours are provided only to differentiate between overlapping limits
 - Commencement of Work (approx)
 - Termination of Work (approx)
 - Transition between Work (approx)
 - Proposed new Gantry area
 - Gantry - Type 1 Cantilever Gantry
 - Gantry - Type 2 Super-span Gantry
 - Proposed discharge point
 - Existing discharge point

DRAFT

SCALE 1:2500



0	15/11/2019	RESPONSE TO SECTION 51 ADVICE	PM	CVM	SC	NR
Rev	Date	Description	By	Eng'g	Dec'g	App'd
Suitability	Response to Section 51 Advice					S0

PINS Reference Number
TR010031

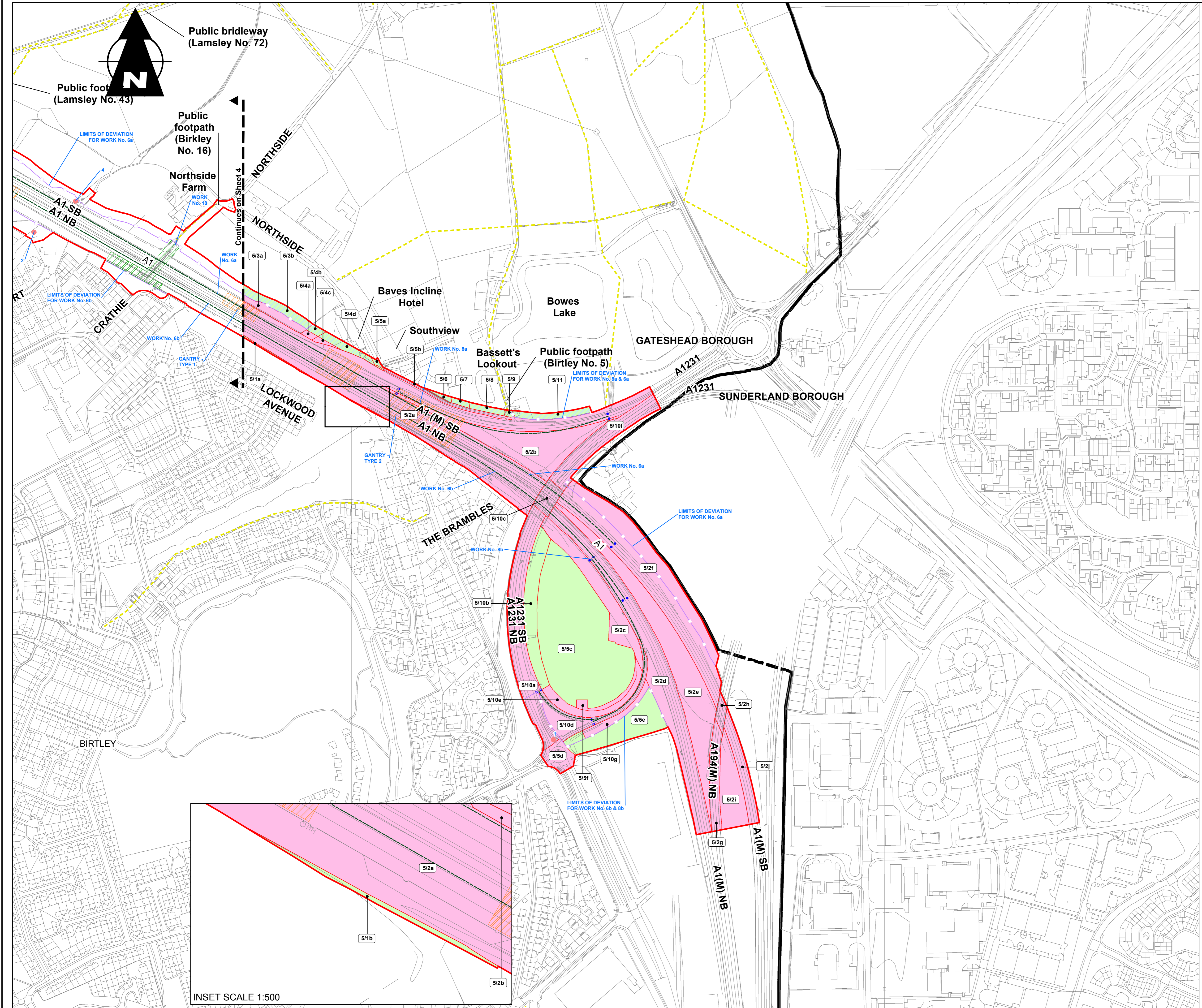


Client
A1 Birtley to Coal House

Drawing Title
COMPOSITE LAND AND WORKS PLANS
SHEET 4 OF 5
REGULATION 5(2)(i)

Scale	1:2,500	Drawn	PM	Checked	CVM	Approved	SC	Authorised	NR
Original Size	A1	Date	15/11/2019	Date	15/11/2019	Date	15/11/2019	Date	15/11/2019

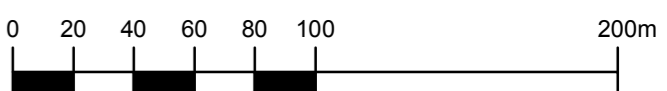
Drawing Number	HE551462	Originator	WSP	Volume	LSI	Revision	P00
Section	ZZ	Type	X	DR	ZL	5004	PW Stage Code
							3



- KEY:**
- Order limits
 - Permanent acquisition of land
 - Temporary possession and use of land
 - Permanent acquisition of rights over land
 - Acquisition of land except for highway/railway beneath soffit level of bridge
 - Acquisition of land above ground level and temporary possession and use of land at ground level
 - Permanent acquisition of rights over subsoil including temporary possession and use of land
 - Local Authority boundary
 - Public Right of Way
 - Work centreline (approx)
 - Highway Work limit of deviation
 - Construction Compound
 - Non Linear Works
 - Utility diversion centreline (approx)
 - Non Highway Works Limit of Deviation (approx) different colours are provided only to differentiate between overlapping limits
 - Commencement of Work (approx)
 - Termination of Work (approx)
 - Transition between Work (approx)
 - Proposed new Gantry area
 - Gantry - Type 1 Cantilever Gantry
 - Gantry - Type 2 Super-span Gantry
 - Proposed discharge point
 - Existing discharge point

DRAFT

SCALE 1:2500



0	15/11/2019	RESPONSE TO SECTION 51 ADVICE	PM	CVM	SC	NR
Rev	Date	Description	By	Eng' Chk	Dir' Chk	App'd
Response to Section 51 Advice						S0

PINS Reference Number
TR010031

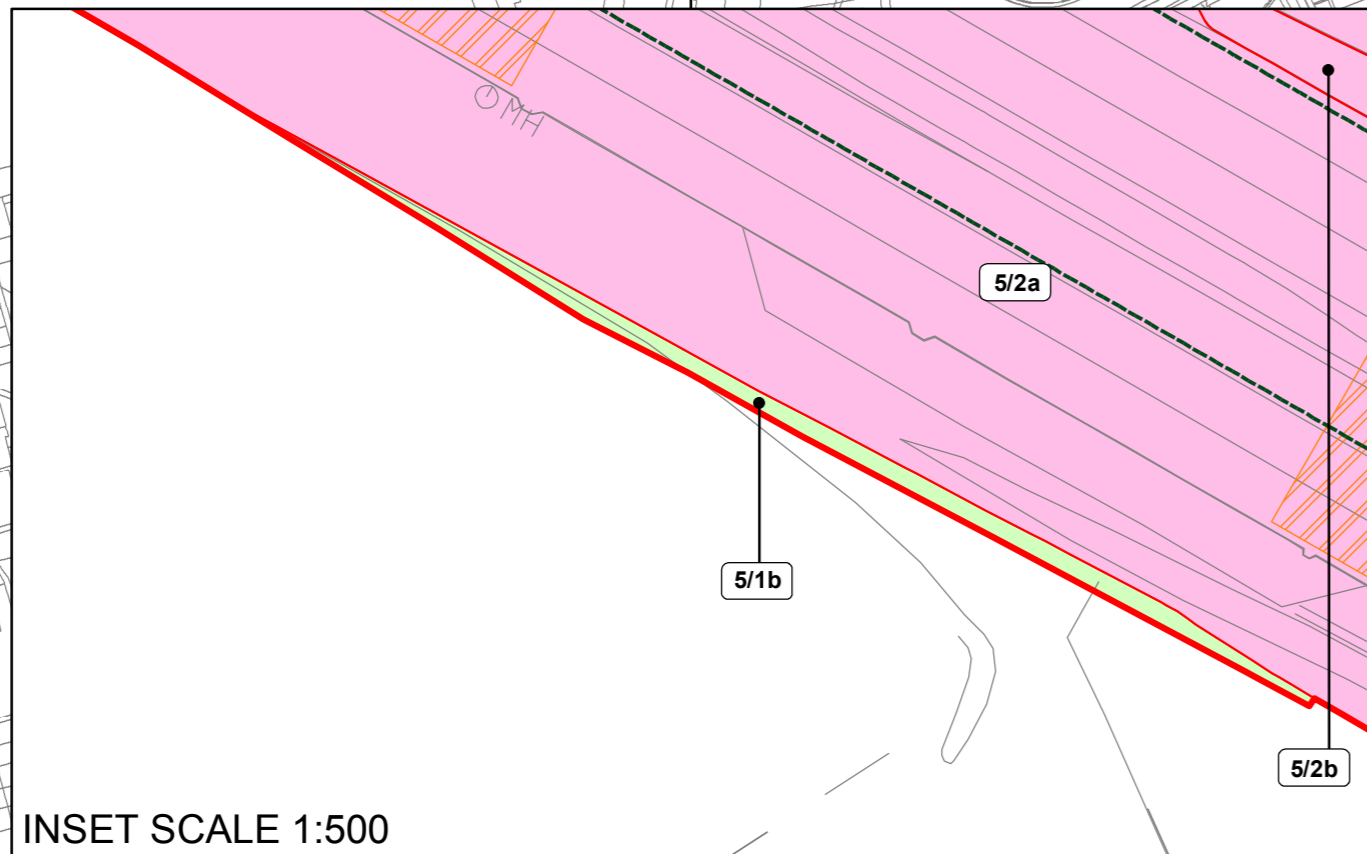
Client
highways england

Project Title
A1 Birtley to Coal House

Drawing Title
COMPOSITE LAND AND WORKS PLANS SHEET 5 OF 5 REGULATION 5(2)(i)

Scale	Drawn	Checked	Approved	Authorised
1:2,500	PM	CVM	SC	NR
Original Size	Date	Date	Date	Date
A1	15/11/2019	15/11/2019	15/11/2019	15/11/2019

Drawing Number	Originator	Volume	Revision
HE551462	WSP	LSI	P00
ZZ	X	DR ZL	5005
Section	Type	ID	Role
			Number
			3



INSET SCALE 1:500